


General Information:

- Balloon Test for these renderings was completed 11/6/2010
- Bottom of upper (red) 7' diameter balloon = 120' AGL
- Bottom of lower (yellow) 4' diameter balloon = 110' AGL
- Photographs were taken only when the inclination was reported above 80 degrees off the horizon by an associate on site.
- Balloons were flown over stake marked "4-28-10 Survey #14"



170' Tall

For visual reference only. Actual visibility is dependent upon weather conditions, season, sunlight, and viewer location.

Based upon Rev0 Lease Exhibit by Dewberry dated: 05/11/2018

Worthington-Choice Builders ~ (5/22/2018)

Photo Location E ~ 65mm ~ 4308' +/- (0.82mi) Away
View from the West from Old North Road

Created By: Benjamin E. Caron
 Caron & Associates Design
(978) 360-3671 ben@cadsim.com

General Information:

Balloon Test for these renderings was completed 11/6/2010
Bottom of upper (red) 7' diameter balloon = 120' AGL
Bottom of lower (yellow) 4' diameter balloon = 110' AGL
Photographs were taken only when the inclination was reported
above 80 degrees off the horizon by an associate on site.
Balloons were flown over stake marked "4-28-10 Survey #14"




For visual reference only. Actual visibility is dependent upon weather conditions, season, sunlight, and viewer location.

Based upon Rev0 Lease Exhibit
by Dewberry dated: 05/11/2018


Worthington-Choice Builders ~ (5/22/2018)

**Photo Location F ~ 65mm ~ 3288' +/- (0.62mi) Away
From Brown Hill Road**

Created By: Benjamin E. Caron
 Caron & Associates Design
(978) 360-3671 ben@cadsim.com

General Information:

Balloon Test for these renderings was completed 11/6/2010
Bottom of upper (red) 7' diameter balloon = 120' AGL
Bottom of lower (yellow) 4' diameter balloon = 110' AGL
Photographs were taken only when the inclination was reported
above 80 degrees off the horizon by an associate on site.
Balloons were flown over stake marked "4-28-10 Survey #14"



For visual reference only. Actual visibility is dependent upon weather conditions, season, sunlight, and viewer location.

Based upon Rev0 Lease Exhibit
by Dewberry dated: 05/11/2018

Worthington-Choice Builders ~ (5/22/2018)

**Photo Location F ~ 65mm ~ 3288' +/- (0.62mi) Away
From Brown Hill Road**

Created By: Benjamin E. Caron
 Caron & Associates Design
(978) 360-3671 ben@cadsim.com

General Information:

Balloon Test for these renderings was completed 11/6/2010

Bottom of upper (red) 7' diameter balloon = 120' AGL

Bottom of lower (yellow) 4' diameter balloon = 110' AGL

Photographs were taken only when the inclination was reported above 80 degrees off the horizon by an associate on site.

Balloons were flown over stake marked "4-28-10 Survey #14"




For visual reference only. Actual visibility is dependent upon weather conditions, season, sunlight, and viewer location.

Based upon Rev0 Lease Exhibit
by Dewberry dated: 05/11/2018

Worthington-Choice Builders ~ (5/22/2018)

**Photo Location G ~ 50mm ~ 1205' +/- (0.23mi) Away
Just north of driveway for 449 Old North Road**

Created By: Benjamin E. Caron
 **Caron & Associates Design**
(978) 360-3671 ben@cadsim.com

General Information:

Balloon Test for these renderings was completed 11/6/2010
Bottom of upper (red) 7' diameter balloon = 120' AGL
Bottom of lower (yellow) 4' diameter balloon = 110' AGL
Photographs were taken only when the inclination was reported
above 80 degrees off the horizon by an associate on site.
Balloons were flown over stake marked "4-28-10 Survey #14"



170' Tall

For visual reference only. Actual visibility is dependent upon weather conditions, season, sunlight, and viewer location.

Based upon Rev0 Lease Exhibit by Dewberry dated: 05/11/2018

Worthington-Choice Builders ~ (5/22/2018)

Photo Location G ~ 50mm ~ 1205'+/- (0.23mi) Away
Just north of driveway for 449 Old North Road

Created By: Benjamin E. Caron
 Caron & Associates Design
(978) 360-3671 ben@cadsim.com

General Information:

Balloon Test for these renderings was completed 11/6/2010

Bottom of upper (red) 7' diameter balloon = 120' AGL

Bottom of lower (yellow) 4' diameter balloon = 110' AGL

Photographs were taken only when the inclination was reported above 80 degrees off the horizon by an associate on site.

Balloons were flown over stake marked "4-28-10 Survey #14"




For visual reference only. Actual visibility is dependent upon weather conditions, season, sunlight, and viewer location.

Based upon Rev0 Lease Exhibit
by Dewberry dated: 05/11/2018

Worthington-Choice Builders ~ (5/22/2018)

Photo Location H ~ 50mm ~ 1177' +/- (0.22mi) Away
Center of Garage Driveway for 461 Old North Road

Created By: Benjamin E. Caron
 Caron & Associates Design
(978) 360-3671 ben@cadsim.com

General Information:

Balloon Test for these renderings was completed 11/6/2010
Bottom of upper (red) 7' diameter balloon = 120' AGL
Bottom of lower (yellow) 4' diameter balloon = 110' AGL
Photographs were taken only when the inclination was reported
above 80 degrees off the horizon by an associate on site.
Balloons were flown over stake marked "4-28-10 Survey #14"



170' Tall

For visual reference only. Actual visibility is dependent upon weather conditions, season, sunlight, and viewer location.

Based upon Rev0 Lease Exhibit
by Dewberry dated: 05/11/2018

Worthington-Choice Builders ~ (5/22/2018)

Photo Location H ~ 50mm ~ 1177' +/- (0.22mi) Away
Center of Garage Driveway for 461 Old North Road

Created By: Benjamin E. Caron
 Caron & Associates Design
(978) 360-3671 ben@cadsim.com

General Information:


Balloon Test for these renderings was completed 11/6/2010

Bottom of upper (red) 7' diameter balloon = 120' AGL

Bottom of lower (yellow) 4' diameter balloon = 110' AGL

Photographs were taken only when the inclination was reported above 80 degrees off the horizon by an associate on site.

Balloons were flown over stake marked "4-28-10 Survey #14"



For visual reference only. Actual visibility is dependent upon weather conditions, season, sunlight, and viewer location.

Based upon Rev0 Lease Exhibit
by Dewberry dated: 05/11/2018

Worthington-Choice Builders ~ (5/22/2018)

**Photo Location I ~ 65mm ~ 6560' +/- (1.24mi) Away
From Pleasant Road**


Created By: Benjamin E. Caron
CAD Caron & Associates Design
(978) 360-3671 ben@cadsim.com

General Information:

Balloon Test for these renderings was completed 11/6/2010
Bottom of upper (red) 7' diameter balloon = 120' AGL
Bottom of lower (yellow) 4' diameter balloon = 110' AGL
Photographs were taken only when the inclination was reported
above 80 degrees off the horizon by an associate on site.
Balloons were flown over stake marked "4-28-10 Survey #14"



170' Tall



For visual reference only. Actual visibility is dependent upon weather conditions, season, sunlight, and viewer location.

Based upon Rev0 Lease Exhibit by Dewberry dated: 05/11/2018

Worthington-Choice Builders ~ (5/22/2018)

Photo Location I ~ 65mm ~ 6560' +/- (1.24mi) Away
From Pleasant Road

Created By: Benjamin E. Caron
 Caron & Associates Design
(978) 360-3671 ben@cadsim.com

General Information:

Balloon Test for these renderings was completed 11/6/2010
Bottom of upper (red) 7' diameter balloon = 120' AGL
Bottom of lower (yellow) 4' diameter balloon = 110' AGL
Photographs were taken only when the inclination was reported
above 80 degrees off the horizon by an associate on site.
Balloons were flown over stake marked "4-28-10 Survey #14"



For visual reference only. Actual visibility is dependent upon weather conditions, season, sunlight, and viewer location.

Based upon Rev0 Lease Exhibit
by Dewberry dated: 05/11/2018

Worthington-Choice Builders ~ (5/22/2018)

**Photo Location J ~ 65mm ~ 3591' +/- (0.68mi) Away
From Bashan Hill Road north of Old North Road intersection**

Created By: Benjamin E. Caron
 Caron & Associates Design
(978) 360-3671 ben@cadsim.com

General Information:

Balloon Test for these renderings was completed 11/6/2010
Bottom of upper (red) 7' diameter balloon = 120' AGL
Bottom of lower (yellow) 4' diameter balloon = 110' AGL
Photographs were taken only when the inclination was reported
above 80 degrees off the horizon by an associate on site.
Balloons were flown over stake marked "4-28-10 Survey #14"




For visual reference only. Actual visibility is dependent upon weather conditions, season, sunlight, and viewer location.

Based upon Rev0 Lease Exhibit
by Dewberry dated: 05/11/2018

Worthington-Choice Builders ~ (5/22/2018)

**Photo Location J ~ 65mm ~ 3591' +/- (0.68mi) Away
From Bashan Hill Road north of Old North Road intersection**

Created By: Benjamin E. Caron
 Caron & Associates Design
(978) 360-3671 ben@cadsim.com