



Proposed  
Conditions



Prepared For:

170' Tall Monopole

Prepared By:

**AT&T Mobility**

**Caron & Associates Design**

Site Name:

**Benjamin E. Caron**

**Worthington-Choice Builders ~ 2214**

**301 Concord Street**

Site Address:

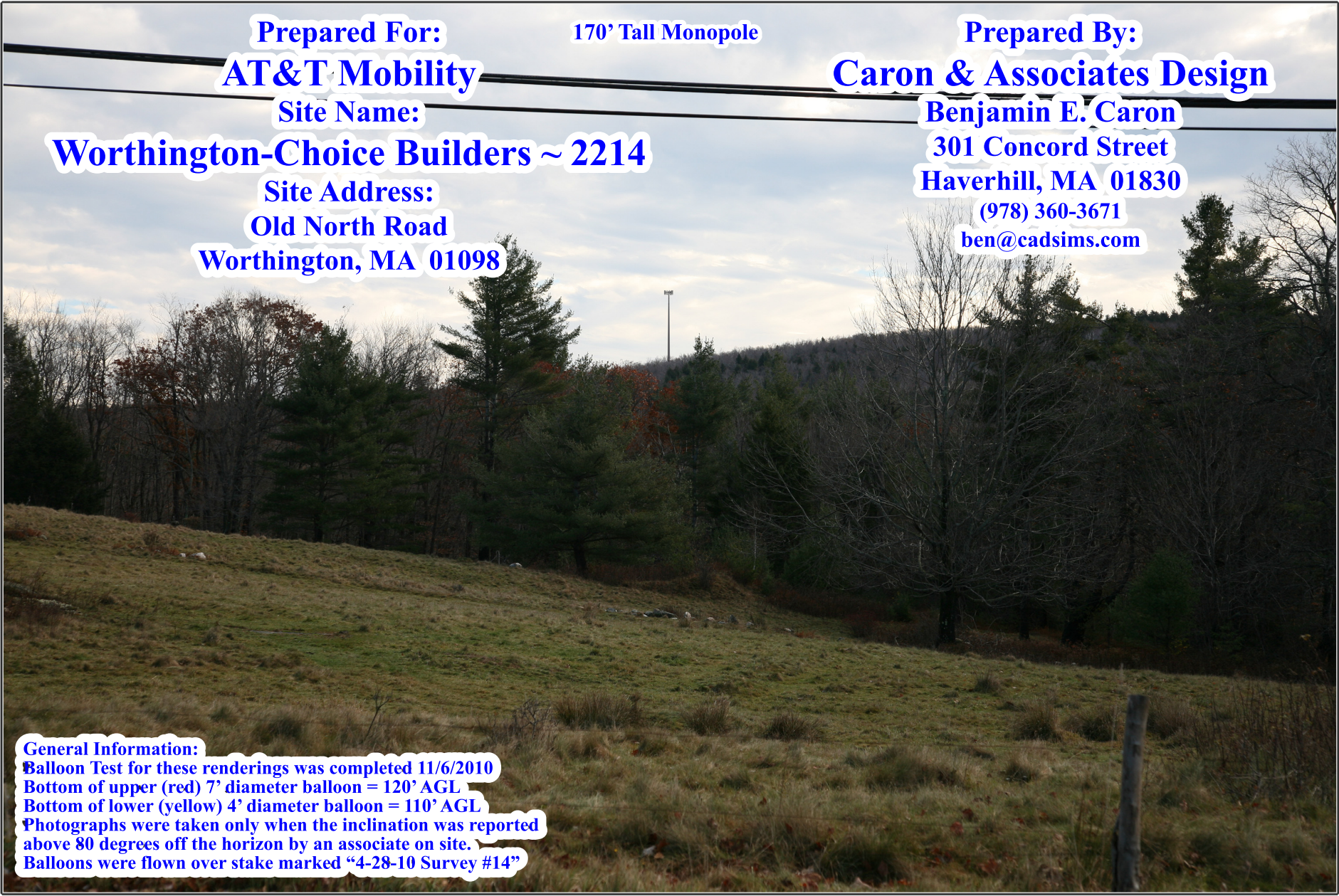
**Haverhill, MA 01830**

**Old North Road**

**(978) 360-3671**

**Worthington, MA 01098**

**ben@cadsim.com**



**General Information:**

- Balloon Test for these renderings was completed 11/6/2010
- Bottom of upper (red) 7' diameter balloon = 120' AGL
- Bottom of lower (yellow) 4' diameter balloon = 110' AGL
- Photographs were taken only when the inclination was reported above 80 degrees off the horizon by an associate on site.
- Balloons were flown over stake marked "4-28-10 Survey #14"

For visual reference only. Actual visibility is dependent upon weather conditions, season, sunlight, and viewer location.

Based upon Rev0 Lease Exhibit by Dewberry dated: 05/11/2018

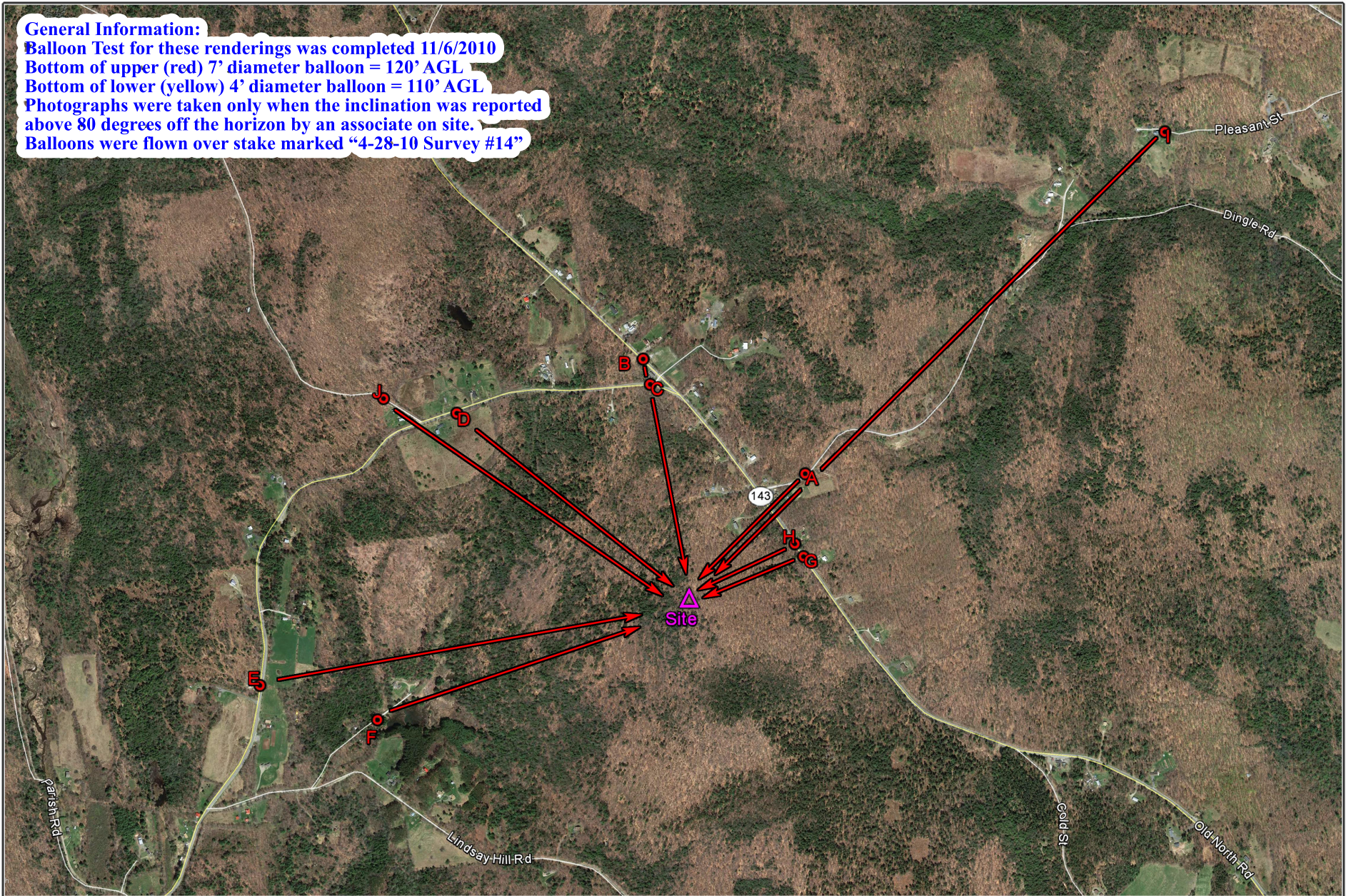
**Worthington-Choice Builders ~ (5/22/2018)**

**Photographic Renderings ~ 170' tall Monopole  
(Balloon Test completed on 11/6/2010)**

Created By: Benjamin E. Caron  
**Caron & Associates Design**  
**(978) 360-3671 ben@cadsim.com**

**General Information:**

Balloon Test for these renderings was completed 11/6/2010  
 Bottom of upper (red) 7' diameter balloon = 120' AGL  
 Bottom of lower (yellow) 4' diameter balloon = 110' AGL  
 Photographs were taken only when the inclination was reported  
 above 80 degrees off the horizon by an associate on site.  
 Balloons were flown over stake marked "4-28-10 Survey #14"




For visual reference only. Actual visibility is dependent upon weather conditions, season, sunlight, and viewer location.

Based upon Rev0 Lease Exhibit  
by Dewberry dated: 05/11/2018

**Worthington-Choice Builders ~ (5/22/2018)**

**Photo Location Map  
Visible Photo Locations**

Created By: Benjamin E. Caron  
 Caron & Associates Design  
 (978) 360-3671 ben@cadsim.com

**General Information:**

Balloon Test for these renderings was completed 11/6/2010

Bottom of upper (red) 7' diameter balloon = 120' AGL

Bottom of lower (yellow) 4' diameter balloon = 110' AGL

Photographs were taken only when the inclination was reported  
above 80 degrees off the horizon by an associate on site.

Balloons were flown over stake marked "4-28-10 Survey #14"




For visual reference only. Actual visibility is  
dependent upon weather conditions, season,  
sunlight, and viewer location.

Based upon Rev0 Lease Exhibit  
by Dewberry dated: 05/11/2018

**Worthington-Choice Builders ~ (5/22/2018)**

**Photo Location A ~ 65mm ~ 1681'+/- (0.32mi) Away  
From Dingle Road**

Created By: Benjamin E. Caron  
 Caron & Associates Design  
(978) 360-3671 [ben@cadsim.com](mailto:ben@cadsim.com)

**General Information:**

Balloon Test for these renderings was completed 11/6/2010  
Bottom of upper (red) 7' diameter balloon = 120' AGL  
Bottom of lower (yellow) 4' diameter balloon = 110' AGL  
Photographs were taken only when the inclination was reported  
above 80 degrees off the horizon by an associate on site.  
Balloons were flown over stake marked "4-28-10 Survey #14"



**170' Tall**




For visual reference only. Actual visibility is dependent upon weather conditions, season, sunlight, and viewer location.

Based upon Rev0 Lease Exhibit  
by Dewberry dated: 05/11/2018

**Worthington-Choice Builders ~ (5/22/2018)**

**Photo Location A ~ 65mm ~ 1681'+/- (0.32mi) Away  
From Dingle Road**

Created By: Benjamin E. Caron  
 Caron & Associates Design  
(978) 360-3671 [ben@cadsim.com](mailto:ben@cadsim.com)

**General Information:**


Balloon Test for these renderings was completed 11/6/2010

Bottom of upper (red) 7' diameter balloon = 120' AGL

Bottom of lower (yellow) 4' diameter balloon = 110' AGL

Photographs were taken only when the inclination was reported above 80 degrees off the horizon by an associate on site.

Balloons were flown over stake marked "4-28-10 Survey #14"



For visual reference only. Actual visibility is dependent upon weather conditions, season, sunlight, and viewer location.

Based upon Rev0 Lease Exhibit  
by Dewberry dated: 05/11/2018

**Worthington-Choice Builders ~ (5/22/2018)**


Photo Location B ~ 65mm ~ 2395' +/- (0.45mi) Away

From East Windsor Road north of intersection of Old North Road

Created By: Benjamin E. Caron  
 Caron & Associates Design  
(978) 360-3671 [ben@cadsim.com](mailto:ben@cadsim.com)

**General Information:**

Balloon Test for these renderings was completed 11/6/2010  
Bottom of upper (red) 7' diameter balloon = 120' AGL  
Bottom of lower (yellow) 4' diameter balloon = 110' AGL  
Photographs were taken only when the inclination was reported  
above 80 degrees off the horizon by an associate on site.  
Balloons were flown over stake marked "4-28-10 Survey #14"



170' Tall

For visual reference only. Actual visibility is dependent upon weather conditions, season, sunlight, and viewer location.

Based upon Rev0 Lease Exhibit by Dewberry dated: 05/11/2018

**Worthington-Choice Builders ~ (5/22/2018)**

Photo Location B ~ 65mm ~ 2395'+/- (0.45mi) Away  
From East Windsor Road north of intersection of Old North Road

Created By: Benjamin E. Caron  
 Caron & Associates Design  
(978) 360-3671 ben@cadsim.com

**General Information:**

Balloon Test for these renderings was completed 11/6/2010  
Bottom of upper (red) 7' diameter balloon = 120' AGL  
Bottom of lower (yellow) 4' diameter balloon = 110' AGL  
Photographs were taken only when the inclination was reported  
above 80 degrees off the horizon by an associate on site.  
Balloons were flown over stake marked "4-28-10 Survey #14"




For visual reference only. Actual visibility is dependent upon weather conditions, season, sunlight, and viewer location.

Based upon Rev0 Lease Exhibit  
by Dewberry dated: 05/11/2018


**Worthington-Choice Builders ~ (5/22/2018)**

Photo Location C ~ 65mm ~ 2138'+/- (0.40mi) Away  
549 Old North Road

Created By: Benjamin E. Caron  
 Caron & Associates Design  
(978) 360-3671 [ben@cadsim.com](mailto:ben@cadsim.com)

**General Information:**

Balloon Test for these renderings was completed 11/6/2010  
Bottom of upper (red) 7' diameter balloon = 120' AGL  
Bottom of lower (yellow) 4' diameter balloon = 110' AGL  
Photographs were taken only when the inclination was reported  
above 80 degrees off the horizon by an associate on site.  
Balloons were flown over stake marked "4-28-10 Survey #14"




For visual reference only. Actual visibility is dependent upon weather conditions, season, sunlight, and viewer location.

Based upon Rev0 Lease Exhibit  
by Dewberry dated: 05/11/2018

**Worthington-Choice Builders ~ (5/22/2018)**


Photo Location C ~ 65mm ~ 2138'+/- (0.40mi) Away  
549 Old North Road

Created By: Benjamin E. Caron  
 Caron & Associates Design  
(978) 360-3671 ben@cadsim.com



**General Information:**

Balloon Test for these renderings was completed 11/6/2010  
Bottom of upper (red) 7' diameter balloon = 120' AGL  
Bottom of lower (yellow) 4' diameter balloon = 110' AGL  
Photographs were taken only when the inclination was reported  
above 80 degrees off the horizon by an associate on site.  
Balloons were flown over stake marked "4-28-10 Survey #14"




For visual reference only. Actual visibility is dependent upon weather conditions, season, sunlight, and viewer location.

Based upon Rev0 Lease Exhibit  
by Dewberry dated: 05/11/2018


**Worthington-Choice Builders ~ (5/22/2018)**

**Photo Location D ~ 65mm ~ 2921' +/- (0.55mi) Away  
Just west of 615 Old North Road**

**Created By: Benjamin E. Caron**  
 **Caron & Associates Design**  
**(978) 360-3671 ben@cadSIMS.com**

**General Information:**

Balloon Test for these renderings was completed 11/6/2010  
Bottom of upper (red) 7' diameter balloon = 120' AGL  
Bottom of lower (yellow) 4' diameter balloon = 110' AGL  
Photographs were taken only when the inclination was reported  
above 80 degrees off the horizon by an associate on site.  
Balloons were flown over stake marked "4-28-10 Survey #14"




For visual reference only. Actual visibility is dependent upon weather conditions, season, sunlight, and viewer location.

Based upon Rev0 Lease Exhibit  
by Dewberry dated: 05/11/2018


**Worthington-Choice Builders ~ (5/22/2018)**

**Photo Location D ~ 65mm ~ 2921' +/- (0.55mi) Away  
Just west of 615 Old North Road**

**Created By: Benjamin E. Caron**  
 **Caron & Associates Design**  
**(978) 360-3671 ben@cadsim.com**

**General Information:**

- Balloon Test for these renderings was completed 11/6/2010
- Bottom of upper (red) 7' diameter balloon = 120' AGL
- Bottom of lower (yellow) 4' diameter balloon = 110' AGL
- Photographs were taken only when the inclination was reported above 80 degrees off the horizon by an associate on site.
- Balloons were flown over stake marked "4-28-10 Survey #14"



For visual reference only. Actual visibility is dependent upon weather conditions, season, sunlight, and viewer location.

Based upon Rev0 Lease Exhibit by Dewberry dated: 05/11/2018

## Worthington-Choice Builders ~ (5/22/2018)

Photo Location E ~ 65mm ~ 4308' +/- (0.82mi) Away  
View from the West from Old North Road

Created By: Benjamin E. Caron  
 Caron & Associates Design  
(978) 360-3671 ben@cadsim.com